

ARCHITECTURAL/HISTORICAL COMPONENT FORM

IMPORTANT: USE IN CONJUNCTION WITH THE GREEN INVENTORY RECORD FORM FOR RECORDING HISTORIC STRUCTURES AND DISTRICTS. USE SEPARATELY FOR RECORDING STRUCTURES LOCATED WITHIN DISTRICT BOUNDARIES.

1) Resource No. 5CF286 2) Temp No. 75 3) Name Chaffe Couty Social Services/
Farmers Insurance Group
4) Address 125 G Street 5) District Name n/a

I. INTEGRITY: 6) Condition: Good Fair ___ Deteriorated ___

7) Original Use commercial property 8) Present Use commercial property

9) Original Site Moved ___ Date(s) of Move: _____

10) Unaltered Altered ___ Explain: An early photo of the building is
unavailable.

II. DESCRIPTION: 11) Building Materials brick

12) Construction Date 1890-1893 13) Architect/Builder unknown
(1890, 1893 Sanborn Perris maps)

14) Architectural Style(s) n/a

5) Special Features/Surroundings: n/a

16) Archaeological Potential: Yes ___ No Unknown ___ Explain: _____

III. CULTURAL ACTIVITIES: Key the resource type (ie: house, barn, shed, school, church, etc) to the cultural activity theme and sub-theme category associated with it.

17) THEME	Public/Government	Commerce
18) SUB-THEME	Services	Professional Services
19) TYPES	Commercial structure (offices)	Commercial structure

(Attach Photographs)

Frame Number	<u>6</u>
Roll Number	<u>CF 5</u>
Facade Orientation	<u>W</u>

IV. SIGNIFICANCE: Assess whether or not the resource has any historical or architectural merit by checking appropriate categories and justifying below. Include any relevant historical data.

20) Architectural Significance:

- Represents work of a master
- Possesses high artistic values
- Represents a type, period, or method of construction

21) Historical Significance:


- Associated with significant persons
- Associated with significant events or patterns
- Contributes to the significance of an historic district

The corner portion of this structure was constructed in the last decade of the nineteenth century. It is a two story brick building distinguished by a bracketed metal cornice, double hung windows accented by lintels and sills, and a metal mansard-like roof (mansard-like because of the unusual angle of the roof). It was initially used as a lodging house, but later (in 1904) it housed the Red Cross Hospital. (The Red Cross Hospital moved to another structure, resource no. 5CF294, as early as 1909). In c. 1914 a northside brick addition, which continues the design features of the earlier structure, was constructed and the entire building was known as the Sherman Hotel. In c. 1929 the building was connected to the structure on the corner of First and G Streets (resource no. 5CF285).

22) List Any Associated Cultural Group: n/a

V. REFERENCES:

1. 1893, 1904, 1914, 1929 Sanborn Perris maps



INVENTORY RECORD

IMPORTANT: COMPLETE THIS SHEET FOR EACH RESOURCE PLUS EITHER AN ARCHAEOLOGICAL OR HISTORICAL/ARCHITECTURAL COMPONENT FORM.

NOT FOR FIELD USE <input type="checkbox"/> DET. ELIG. <input type="checkbox"/> DET. NOT ELIG. <input type="checkbox"/> NOMINATED LISTED, DATE _____

I. IDENTIFICATION: 1)Resource No. 5CF286 2)Temp. No. 75

3)Resource Name Chaffee Cty. Social Services/Farmers Ins. Group 4)Project Name FCRC Survey

5)Category: Arch. Site , Hist./Archit. Structure , Hist./Archit. District .

6)(For Arch. site)In a District:yes no ; Name

II. LOCATION: 7)Township 50 N; Range 9E; SE $\frac{1}{4}$ of NE $\frac{1}{4}$ of SW $\frac{1}{4}$ of SE $\frac{1}{4}$ of Section 32; P.M. New Mexico. 8)County Chaffee

9)USGS QUAD Cameron Mountain; 7.5 15X; Date 1956 Attach photocopy

portion of Quad. Clearly show site. 10)Other maps 1929 Sanborn Perris Map
See resource No. 5CF285

11)Dimensions mX m 12)Area sq.m(+4047=) acres

13)UTM Reference: (One UTM centered on resource may be given for resource under 10 acres.)

A. 1, 3; 4, 1, 3; 5, 0, 0 |mE; 4, 2; 6, 5; 6, 0, 0 |mN. B. |mE; |mN.

C. |mE; |mN. D. |mE; |mN.

4)Address 125 G Street Lot Block Addition

III. MANAGEMENT DATA: 15)Field Assessment: Eligible Not Eligible Need Data

16)Owner/Address See resource no. 5CF285

17)Gov't Involvement: County State Federal Private ; Agency government offices

18)Disturbance: none light moderate heavy total ; Explain

19)Threats to Resource: Water Erosion Wind Erosion Animal Activity Neglect Vandalism

Recreation Construction ; Comments n/a

20)Management Recommendations Continued maintenance is necessary

V. REFERENCE: 21)State/Fed. Permit Nos. n/a

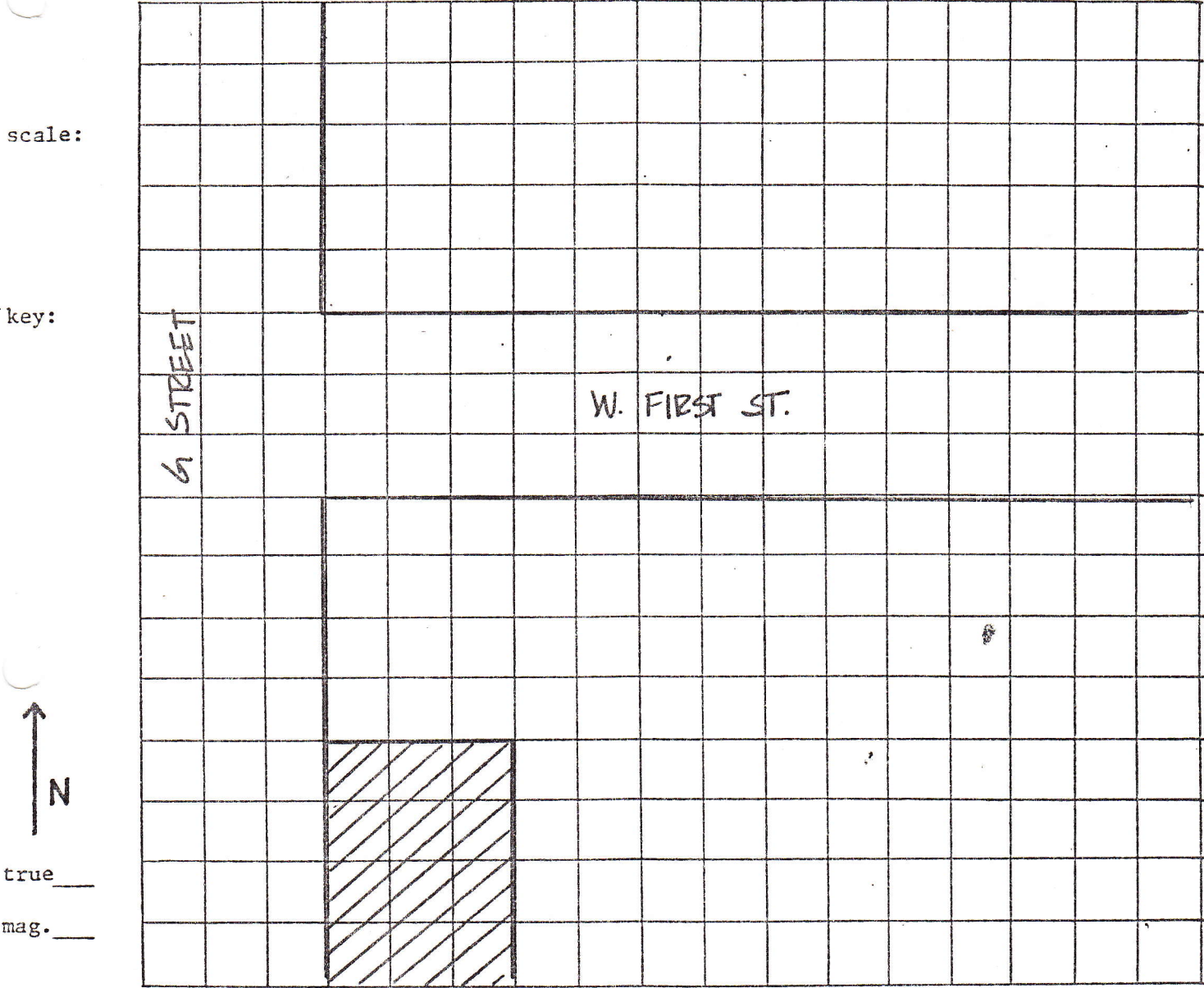
22)Photo Nos. CF5/6, on file at CPO

23)Report Title

24)Recorder M. Taylor 25)Recording Date 6/15/81

26)Recorder Affiliation CPO/FCRC Survey 27)Phone No. 866-3392

V. SKETCH MAP: Map all features and show the boundaries of the resources. Show all major topographic features, permanent modern features, and vegetation zones as appropriate. Give names of features, streets and addresses if known. Provide scale, key and direction.



28) Location/Access:

n/a

29) Boundary Description:

n/a

30) Boundary Justification:

n/a

5CF286
←

160NANZA
4760 1



Mapped, edited, and published by the Geological Survey

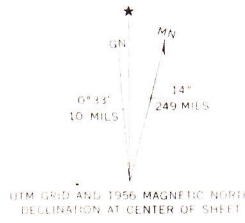
Control by USGS and USC&GS

Topography from aerial photographs by photogrammetric methods
Aerial photographs taken 1953. Field check 1956

Polyconic projection, 1927 North American datum
10,000 foot grid based on Colorado coordinate system,
central zone
1000 meter Universal Transverse Mercator grid ticks,
zone 13, shown in blue

Red tint indicates area in which only
landmark buildings are shown

Land lines in Ts. 49, 50 and 51 N.—Rs. 9, 10 and 11 E



CONTOUR INTERVAL 40
NATIONAL GEODETIC VERTICAL D

SCALE 1:62,500

UTM GRID AND 1956 MAGNETIC NORTH
DECLINATION AT CENTER OF SHEET



NATURAL
FOODS



FARMERS
MARKET
COOP

