

ARCHITECTURAL/HISTORICAL COMPONENT FORM

IMPORTANT: USE IN CONJUNCTION WITH THE GREEN INVENTORY RECORD FORM FOR RECORDING HISTORIC STRUCTURES AND DISTRICTS. USE SEPARATELY FOR RECORDING STRUCTURES LOCATED WITHIN DISTRICT BOUNDARIES.

1) Resource No. 5CF240 2) Temp No. 29 3) Name Stewart Mortuary

4) Address 136 E. Second St. 5) District Name n/a

I. INTEGRITY: 6) Condition: Good Fair Deteriorated

7) Original Use commercial property 8) Present Use commercial property

9) Original Site Moved Date(s) of Move: _____

10) Unaltered Altered Explain: New brick first floor facade - in "Victorian Revival" style.

II. DESCRIPTION: 11) Building Materials brick

12) Construction Date 1886-1890 13) Architect/Builder unknown
(1886, 1890 Sanborn Perris maps)

14) Architectural Style(s) n/a

Special Features/Surroundings: n/a

16) Archaeological Potential: Yes No Unknown Explain: _____

III. CULTURAL ACTIVITIES: Key the resource type (ie: house, barn, shed, school, church, etc) to the cultural activity theme and sub-theme category associated with it.

17) THEME	Commerce		
18) SUB-THEME	Professional Services		
19) TYPES	commercial structure		

(Attach Photographs)

Frame Number 11
 Roll Number CF 2
 Facade Orientation S

IV. SIGNIFICANCE: Assess whether or not the resource has any historical or architectural merit by checking appropriate categories and justifying below. Include any relevant historical data.

20) Architectural Significance:

- Represents work of a master
- Possesses high artistic values
- Represents a type, period, or method of construction

21) Historical Significance:

- Associated with significant persons
- Associated with significant events or patterns
- Contributes to the significance of an historic district


A two story brick commercial structure featuring a simple brickwork pattern at the cornice line and four segmental arch bays accented by brick window caps. On the ground floor the original storefront area has been replaced by a "Victorian Revival" facade.

In 1890 the building housed a furniture store.

22) List Any Associated Cultural Group: n/a

V. REFERENCES:

1. 1890 Sanborn Perris map



INVENTORY RECORD

IMPORTANT: COMPLETE THIS SHEET FOR EACH RESOURCE PLUS EITHER AN ARCHAEOLOGICAL OR HISTORICAL/ARCHITECTURAL COMPONENT FORM.

NOT FOR FIELD USE
DET. ELIG.
DET. NOT ELIG.
NOMINATED
LISTED, DATE

I. IDENTIFICATION: 1) Resource No. 5CF240 2) Temp. No. 29
 3) Resource Name Stewart Mortuary 4) Project Name FCRC Survey
 5) Category: Arch. Site , Hist./Archit. Structure X, Hist./Archit. District .
 6) (For Arch. site) In a District: yes no ; Name

II. LOCATION: 7) Township 50N; Range 9E; SW $\frac{1}{4}$ of SW $\frac{1}{4}$ of SE $\frac{1}{4}$ of SE $\frac{1}{4}$ of Section 32; P.M. New Mexico. 8) County, Chaffee
 9) USGS QUAD Cameron Mountain; 7.5 15 X; Date 1956 Attach photocopy portion of Quad. Clearly show site. 10) Other maps 1929 Sanborn Perris Map
 11) Dimensions 7.6 m X 45.5 m 12) Area 345.8 sq.m(+4047=) .08 acres
 13) UTM Reference: (One UTM centered on resource may be given for resource under 10 acres.)
 A. 13; 41,3 | 5,5,0 | mE; 42 | 6,5 | 4,1,0 | mN. B. ; | | | mE; | | | mN.
 C. ; | | | mE; | | | mN. D. ; | | | mE; | | | mN.

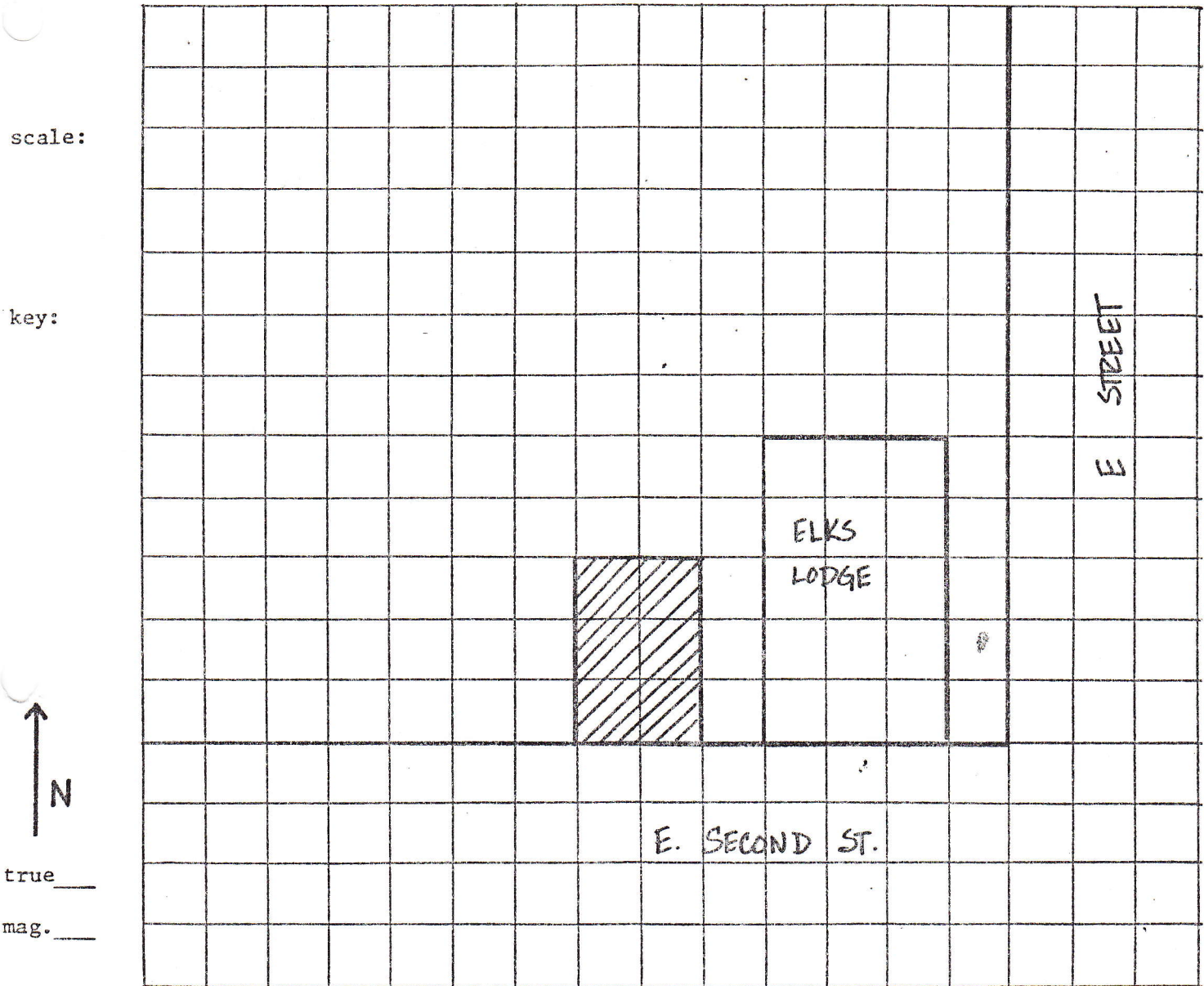
4) Address 136 E. Second St. Lot 23 Block 22 Addition Salida Tract

III. MANAGEMENT DATA: 15) Field Assessment: Eligible Not Eligible X Need Data
 16) Owner/Address Mary Stewart, Salida
 17) Gov't Involvement: County State Federal Private ; Agency n/a
 18) Disturbance: none light moderate X heavy total ; Explain new brick first floor facade in "Victorian Revival" Style
 19) Threats to Resource: Water Erosion Wind Erosion Animal Activity Neglect Vandalism Recreation Construction ; Comments n/a

20) Management Recommendations Refer to Secretary of the Interior's Standards for Rehabilitation

V. REFERENCE: 21) State/Fed. Permit Nos. n/a
 22) Photo Nos. CF2/11, on file at CPO
 23) Report Title Historical Surveys of Colorado Communities: Upper Arkansas Valley, Salida
 24) Recorder M. Taylor 25) Recording Date 6/15/81
 26) Recorder Affiliation CPO/FCRC Survey 27) Phone No. 866-3392

V. SKETCH MAP: Map all features and show the boundaries of the resources. Show all major topographic features, permanent modern features, and vegetation zones as appropriate. Give names of features, streets and addresses if known. Provide scale, key and direction.



28) Location/Access:

n/a

29) Boundary Description:

n/a

30) Boundary Justification:

n/a



50F240 ←

Mapped, edited, and published by the Geological Survey

Control by USGS and USC&GS

Topography from aerial photographs by photogrammetric methods
Aerial photographs taken 1953. Field check 1956

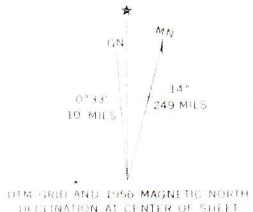
Polyconic projection. 1927 North American datum
10,000-foot grid based on Colorado coordinate system,
central zone
1000-meter Universal Transverse Mercator grid ticks,
zone 13, shown in blue

Red tint indicates area in which only
landmark buildings are shown

Land lines in T_s 49, 50 and 51 N.—R_s 9, 10 and 11 E.
based on the New Mexico Principal Meridian



CONTOUR INTERVAL 40
NATIONAL GEODETIC VERTICAL DATUM



UTM GRID AND 1956 MAGNETIC NORTH
DECLINATION AT CENTER OF SHEET

THIS MAP COMPLETES WITH NATIONAL MAP

(BONANZA)
4760 1

