



ARCHITECTURAL/HISTORICAL COMPONENT FORM

**IMPORTANT:** USE IN CONJUNCTION WITH THE GREEN INVENTORY RECORD FORM FOR RECORDING HISTORIC STRUCTURES AND DISTRICTS. USE SEPARATELY FOR RECORDING STRUCTURES LOCATED WITHIN DISTRICT BOUNDARIES.

- 1) Resource No. 5CF246 2) Temp No. 38 3) Name part of Stallsworth Motor Co.  
 4) Address 139 W. Third 5) District Name n/a  
 I. INTEGRITY: 6) Condition: Good  Fair  Deteriorated   
 7) Original Use commercial property 8) Present Use commercial property  
 9) Original Site  Moved  Date(s) of Move: \_\_\_\_\_  
 10) Unaltered  Altered  Explain: stucco over original brick facade;  
display windows altered

- II. DESCRIPTION: 11) Building Materials brick  
 12) Construction Date 1904-1914 13) Architect/Builder unknown  
 (1904, 1914 Sanborn Perris maps)  
 14) Architectural Style(s) n/a  
 15) Special Features/Surroundings: n/a

- 16) Archaeological Potential: Yes  No  Unknown  Explain: \_\_\_\_\_

III. CULTURAL ACTIVITIES: Key the resource type (ie: house, barn, shed, school, church, etc) to the cultural activity theme and sub-theme category associated with it.

17) THEME	Commerce	
18) SUB-THEME	Retail/Wholesale/Trades	
19) TYPES	commercial structure	

(Attach Photographs)

Frame Number 4  
 Roll Number CF 3  
 Facade Orientation N

IV. SIGNIFICANCE: Assess whether or not the resource has any historical or architectural merit by checking appropriate categories and justifying below. Include any relevant historical data.

20) Architectural Significance:

- Represents work of a master
- Possesses high artistic values
- Represents a type, period, or method of construction

21) Historical Significance:

- Associated with significant persons
- Associated with significant events or patterns
- Contributes to the significance of an historic district

A large two story brick commercial structure characterized on the second floor by four segmental arch openings (these large openings are composed of paired bays) and on the ground level by a display area. The original brick facade has been covered with stucco. In 1914 the building contained a garage and machine shop.

22) List Any Associated Cultural Group: n/a

V. REFERENCES:

1. 1914 Sanborn Perris map

INVENTORY RECORD

NOT FOR FIELD USE
DET. ELIG.
DET. NOT ELIG.
NOMINATED
LISTED, DATE _____

IMPORTANT: COMPLETE THIS SHEET FOR EACH RESOURCE PLUS EITHER AN ARCHAEOLOGICAL OR HISTORICAL/ARCHITECTURAL COMPONENT FORM.



I. IDENTIFICATION: 1)Resource No. 5CF246 2)Temp. No. 38  
 part of Stallsworth  
 3)Resource Name Motor Company 4)Project Name FCRC Survey  
 5)Category: Arch. Site   , Hist./Archit. Structure X, Hist./Archit. District   .  
 6)(For Arch. site)In a District:yes    no   ; Name   

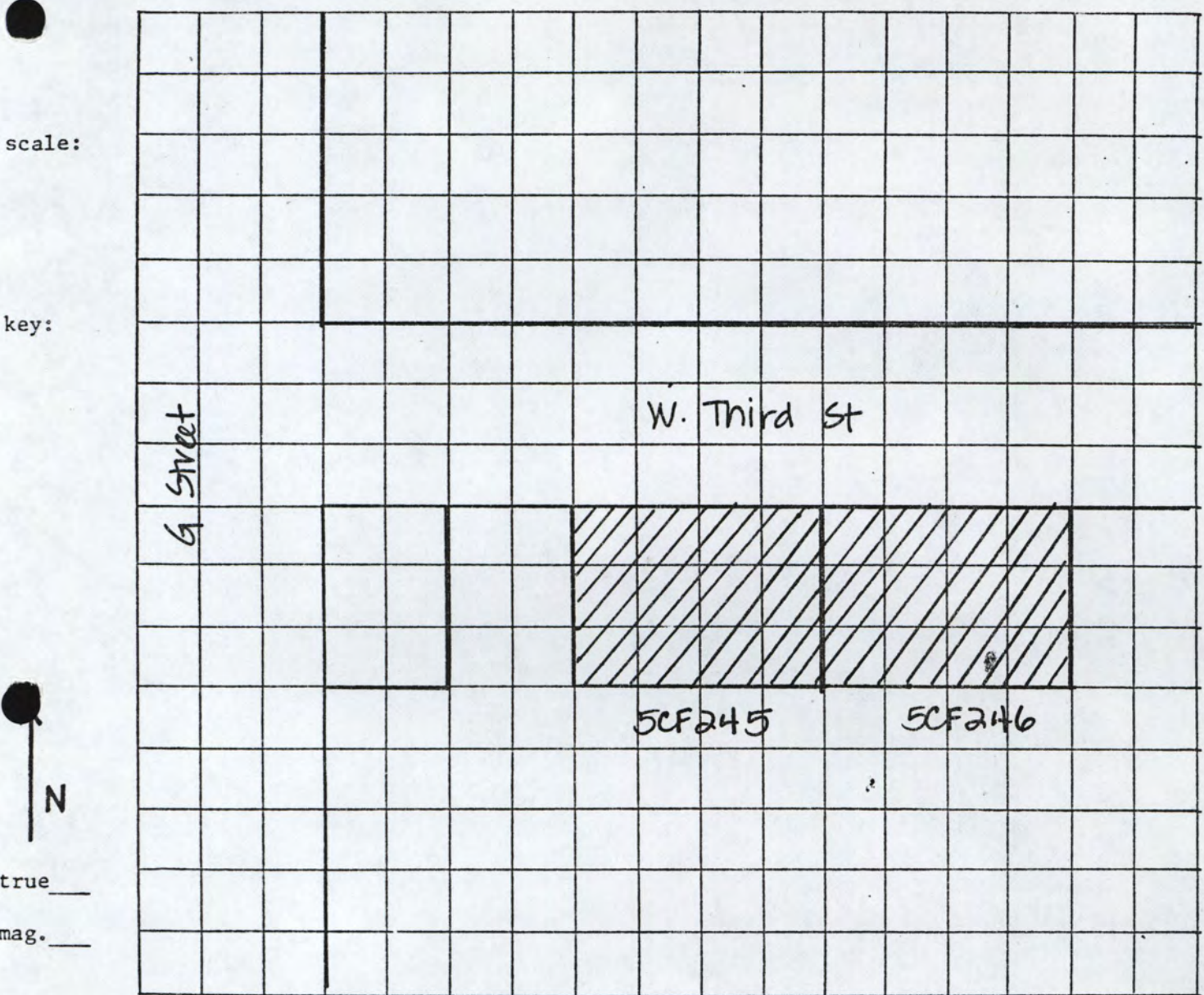
II. LOCATION: 7)Township 50N Range 9E ; SE 1/2 of SW 1/2 of SW 1/2 of SE 1/2 of  
 Section 32 ; P.M. New Mexico . 8)County Chaffee  
 9)USGS QUAD Cameron Mountain ; 7.5 15X ; Date 1956 Attach photocopy  
 portion of Quad. Clearly show site. 10)Other maps 1929 Sanborn Perris Map  
 11)Dimensions 15.15 mX 37.9 m 12)Area 574.2 sq.m(+4047=) .14 acres  
 13)UTM Reference: (One UTM centered on resource may be given for resource under 10 acres.)  
 A. 1,3; 4 | 1,3 | 3,5,0 | mE; 4,2 | 6,5 | 4,2,0 | mN. B.    |    |    |    | mE;    |    |    |    | mN.  
 C.    |    |    |    | mE;    |    |    |    | mN. D.    |    |    |    | mE;    |    |    |    | mN.

4)Address 139 W. Third Lot <sup>pt. 22-26</sup> Block 49 Addition Haskell's  
 Addition

III. MANAGEMENT DATA: 15)Field Assessment: Eligible    Not Eligible X Need Data     
 16)Owner/Address Floyd and Elsie Stallsworth, Salida  
 17)Gov't Involvement: County    State    Federal    Private    : Agency n/a  
 18)Disturbance: none    light    moderate X heavy    total    ; Explain stucco over original  
brick facade; display windows altered  
 19)Threats to Resource: Water Erosion    Wind Erosion    Animal Activity    Neglect    Vandalism     
 Recreation    Construction    ; Comments n/a  
 20)Management Recommendations Refer to Secretary of the Interior's Standards  
for Rehabilitation

V. REFERENCE: 21)State/Fed. Permit Nos. n/a  
 22)Photo Nos. CF3/4 , on file at CPO  
 23)Report Title Historical Surveys of Colorado Communities: Upper Arkansas Valley, Salida  
 24)Recorder M. Taylor 25)Recording Date 6/15/81  
 26)Recorder Affiliation CPO/FCRC Survey 27)Phone No. 866-3392

V. SKETCH MAP: Map all features and show the boundaries of the resources. Show all major topographic features, permanent modern features, and vegetation zones as appropriate. Give names of features, streets and addresses if known. Provide scale, key and direction.



28) Location/Access: n/a

29) Boundary Description: n/a


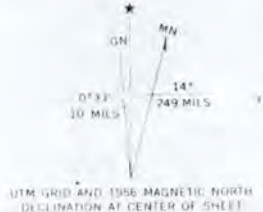
30) Boundary Justification: n/a

5CFA46 ←



IBONANZA  
4760 1

Mapped, edited, and published by the Geological Survey  
 Control by USGS and USC&GS  
 Topography from aerial photographs by photogrammetric methods  
 Aerial photographs taken 1953. Field check 1956.  
 Polyconic projection 1927 North American datum  
 10,000 foot grid based on Colorado coordinate system,  
 central zone  
 1000 meter Universal Transverse Mercator grid ticks,  
 zone 13, shown in blue  
 Red tint indicates area in which only  
 landmark buildings are shown  
 Land lines in Ts 49, 50 and 51 N.—Rs. 9, 10 and 11 E



DATSUN STALLSWORTH MTR. CO. DATSUN

DATSUN  
310

DATSUN  
280

DATSUN  
510

DATSUN  
SALES PART  
SERVICE

