



ARCHITECTURAL/HISTORICAL COMPONENT FORM

**IMPORTANT:** USE IN CONJUNCTION WITH THE GREEN INVENTORY RECORD FORM FOR RECORDING HISTORIC STRUCTURES AND DISTRICTS. USE SEPARATELY FOR RECORDING STRUCTURES LOCATED WITHIN DISTRICT BOUNDARIES.

1) Resource No. 5CF305 2) Temp No. 94 3) Name Argys Motor Company  
4) Address 215 E. First St. 5) District Name n/a

I. INTEGRITY: 6) Condition: Good  Fair  Deteriorated

7) Original Use commercial property 8) Present Use commercial property

9) Original Site  Moved  Date(s) of Move: \_\_\_\_\_

10) Unaltered  Altered  Explain: \_\_\_\_\_

II. DESCRIPTION: 11) Building Materials brick

12) Construction Date 1914-1929 13) Architect/Builder unknown  
(1914, 1929 Sanborn Perris Maps)

14) Architectural Style(s) n/a

15) Special Features/Surroundings: n/a

16) Archaeological Potential: Yes  No  Unknown  Explain: \_\_\_\_\_

III. CULTURAL ACTIVITIES: Key the resource type (ie: house, barn, shed, school, church, etc) to the cultural activity theme and sub-theme category associated with it.

17) THEME	Commerce	
18) SUB-THEME	Retail/Wholesale/Trades	
19) TYPES	commercial structure (car dealership and repair)	



(Attach Photographs)

Frame Number 13,14  
Roll Number CF 6  
Facade Orientation N

IV. SIGNIFICANCE: Assess whether or not the resource has any historical or architectural merit by checking appropriate categories and justifying below. Include any relevant historical data.

20) Architectural Significance:

21) Historical Significance:

- Represents work of a master
- Possesses high artistic values
- Represents a type, period, or method of construction

- Associated with significant persons
- Associated with significant events or patterns
- Contributes to the significance of an historic district

The Argys Motor Company is a large one story brick commercial structure. The street facade is distinguished by a stepped parapet, a central garage entrance, and display windows. The original gasoline pumps are still standing in front of the building.

22) List Any Associated Cultural Group: na/

V. REFERENCES:

RECORDER M. Taylor

DATE 6-30-81



INVENTORY RECORD

NOT FOR FIELD USE ___ DET. ELIG. ___ DET. NOT ELIG. ___ NOMINATED LISTED, DATE _____
--



IMPORTANT: COMPLETE THIS SHEET FOR EACH RESOURCE PLUS EITHER AN ARCHAEOLOGICAL OR HISTORICAL/ARCHITECTURAL COMPONENT FORM.

I. IDENTIFICATION: 1)Resource No. 5CF305 2)Temp. No. 94

3)Resource Name Argys Motor Co. 4)Project Name FCRC Survey

5)Category: Arch. Site   , Hist./Archit. Structure x, Hist./Archit. District   .

6)(For Arch. site)In a District:yes no ;Name \_\_\_\_\_

II. LOCATION: 7)Township 50N ;Range 9E ; SE  $\frac{1}{4}$  of SW  $\frac{1}{4}$  of SE  $\frac{1}{4}$  of Section 32 ; P.M. New Mexico . 8)County Chaffee

9)USGS QUAD Cameron Mountain ;7.5 15x ;Date 1956 Attach photocopy portion of Quad. Clearly show site. 10)Other maps 1929 Sanborn ; Perris Map

11)Dimensions \_\_\_\_\_ mX unavailable m 12)Area \_\_\_\_\_ sq.m(+4047=) \_\_\_\_\_ acres

13)UTM Reference: (One UTM centered on resource may be given for resource under 10 acres.)

A. | 1 | 3 | ; | 4 | 1 | 3 | 6 | 3 | 0 | mE ; | 4 | 2 | 6 | 5 | 4 | 7 | 0 | mN. B. | | | ; | | | | | | | | mE ; | | | | | | | | mN.

C. | | | ; | | | | | | | | mE ; | | | | | | | | mN. D. | | | ; | | | | | | | | mE ; | | | | | | | | mN.

14)Address 215 E. First St. Lot    Block    Addition unavailable

III. MANAGEMENT DATA: 15)Field Assessment: Eligible    Not Eligible x Need Data   

16)Owner/Address unavailable

17)Gov't Involvement: County    State    Federal    Private    : Agency n/a

18)Disturbance: none x light    moderate    heavy    total    ; Explain \_\_\_\_\_

19)Threats to Resource: Water Erosion    Wind Erosion    Animal Activity    Neglect    Vandalism     
Recreation    Construction    ; Comments n/a

20)Management Recommendations n/a

V. REFERENCE: 21)State/Fed. Permit Nos. n/a

22)Photo Nos. CF6/ 13,14 , on file at CPO

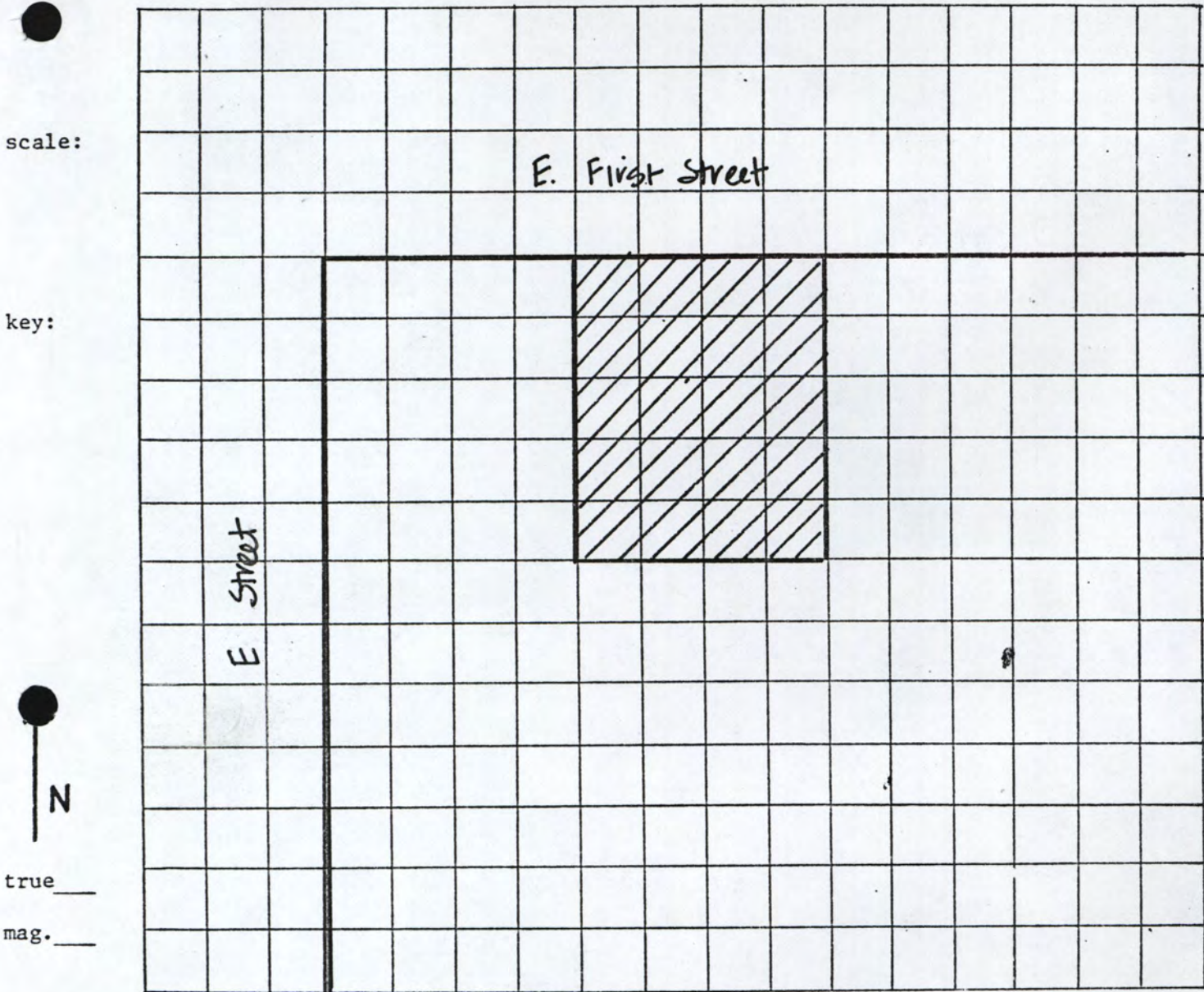
23)Report Title Historical Surveys of Colorado Communities: Upper Arkansas Valley, Salida

24)Recorder M. Taylor 25)Recording Date 6/30/81

26)Recorder Affiliation CPO/FCRC Survey 27)Phone No. 866-3392



V. SKETCH MAP: Map all features and show the boundaries of the resources. Show all major topographic features, permanent modern features, and vegetation zones as appropriate. Give names of features, streets and addresses if known. Provide scale, key and direction.



28) Location/Access:

n/a

29) Boundary Description:

n/a

30) Boundary Justification:

n/a



5CP305



IBONANZAI 47601

Mapped, edited, and published by the Geological Survey


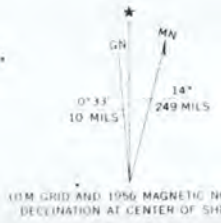
Control by USGS and USC&GS

Topography from aerial photographs by photogrammetric methods  
Aerial photographs taken 1953. Field check 1956

Polyconic projection 1927 North American datum  
10,000 foot grid based on Colorado coordinate system,  
central zone  
1000 meter Universal Transverse Mercator grid ticks,  
zone 13, shown in blue

Red tint indicates area in which only  
landmark buildings are shown

Land lines in T<sub>s</sub> 49, 50 and 51 N - R<sub>s</sub> 9, 10 and 11 E



CONTOUR INTERVAL 40  
NATIONAL GEODETIC VERTICAL D

SCALE 1:62500

UTM GRID AND 1986 MAGNETIC NORTH  
DECLINATION AT CENTER OF SHEET





American Motors

FARMALL

TRACTORS

CUMMINS

SCOUT

ARGYS  
MOTOR CO.

Service

Scout

SPEED LIMIT  
25

GRADY'S  
TRUCKS

Service  
ON CARS